

The Jeju Tourist Information Center

The Jeju Tourism Organization operates its Jeju Tourist Information Center to ensure you have an enjoyable and comfortable trip. This includes fielding tourist inquiries, providing sightseeing interpretation services, wheelchair rentals, answering questions about transportation, festivals and events, and more.

In addition to Korean, we offer service in three other languages (English, Chinese, and Japanese) by telephone or in an online chat.

Looking for Jeju Travel Information?
Please ask us anything about tourism in Jeju!


Jeju Travel Hot Line
064-740-6000
한 En 中 日

"Real Jeju people telling us about real Jeju"

Open all year round from 09:00 to 18:00

Phone
+82 64 740 6000

Chat




An island of sky and sea

Welcome to Jeju

JEJU TOUR MAP

A Complete Reference Map
Ver. 2.84



INDEX			
Annexed Islands	Beach	Cave/Waterfall/Valley	
Gapdo	6B Iho Tewoo	1D Donnaeok Valley	4F
Marado	6B Gwakji	2B Keunyeong Promenade	5H
Saeseom	5E Hyeopjae	3A Manjanggul (Cave)	3G
Munseo	5E Geumneung	3A Fossil Shells of Seogwipo Formation	5E
Beomseom	5E Hwasun Geummarae	5B Seopjikoji	2J
Biyangdo	3A Jungmun Saekdal	5D Andeok Valley	5C
Biyangdo(Udo)	1J Pyoseon Beach	4I Eongtto Falls	5E
Udo	1J Sinyang Seopji	2J Oedolgae Sea Stack	5E
Seopseom	5F Woljeong Beach	1I Yongmeori Coast	5B
Jigwido	5G Gimnyeong Beach	1H Jeongbang Falls	1E
Chagwido	4A Hamdeok Beach	1G Daepo Jusangjeollil	5D
Chujado	1A Samyang Beach	1F Cheonjyeon Falls	5E
Hyeongjeseom	5B Oream	3C Cheonjyeon Falls	5D
Cultural Heritages	Saebyeol Oream	3C Recreation Forest/Forest Path	
Gosan-ri Prehistoric Site	4A Sanbansang	5B Seogwipo Forest of Healing	4E
Mok-Gyvana/Gwandeokjeong	1E Songaksan	6B Seogwipo Natural Recreation Forest	4D
Samsseonghyeol	1E Dansan	5B Sanyeon Forest Path	3G
Samyang-dong Prehistoric Site	1F Jeoji Oream	4A Gyora Natural Recreation Forest	2G
Jeju Hyanggyo	1E Geomun Oream	2H Jeomul Natural Recreation Forest	2F
Jeju Chusa Hall	5B Baekyaki Oream	2H Jeju Gotjawal Provincial Park	4B
Hangpaduri	2C Seongsan Ilchulbong	2J Cheongsu Gotjawal	4B
Honjiri Pond	3J Darangwi Oream	4A Hwansang Forest	4B
Public Facilities	Abu Oream	2H Gotjawal Park	2F
JTO	1E Ttarabi Oream	3H Halla Eco-Forest	2E
JTA	2F Andol Oream	2H Jeju Gotjawal Provincial Park	4B
Provincial Office	1E Nopeun Oream	2H Cheongsu Gotjawal	4B
Jeju City Hall	1E Geumak Oream	3B Hwansang Forest	4B
Jeju Bus Terminal	1E Suwolbong	4A Gotjawal Park	2F
Seogwipo City Hall	5E Sangumburi	2G Halla Eco-Forest	2E
Seogwipo Bus Terminal	5E Gogesan		

범례

- City Limits
- Port Route
- University
- Hotel
- Golf Course
- Oream
- Beach
- Waterfall
- Tourist Information Center
- Indication Point

VISIT JEJU
www.visitjeju.net

Your source for up-to-date travel information for Jeju Island

The free Jeju Tourism Organization site offers monthly themed travel destinations, hotels and guest house info, and features hot restaurants and cafes all combined with searchable maps and bus routes.




UNESCO World Natural Heritage Site

Hallasan National Park

* You can only reach the peak of Hallasan through the Seongpanak and Gwaneumsa Course via Baeknoddam. (The other courses only go up to Wise Oream Shelter.)
* You need a reservation to climb the Seongpanak Course and Gwaneumsa Course.
visithalla.jeju.go.kr

A Seongpanak Hiking Trail - 9.6 km, 4 hrs 30 mins Difficulty ★★★★★ View ★★★★★	B Gwaneumsa Hiking Trail - 8.7 km, 5 hrs Difficulty ★★★★★ View ★★★★★
C Yeongsil Hiking Trail - 5.8 km, 2 hrs 30 mins Difficulty ★★★★★ View ★★★★★	D Donnaeok Hiking Trail - 7 km, 3 hrs 30 mins Difficulty ★★★★★ View ★★★★★
E Eorimok Hiking Trail - 6.8 km, 3 hrs Difficulty ★★★★★ View ★★★★★	

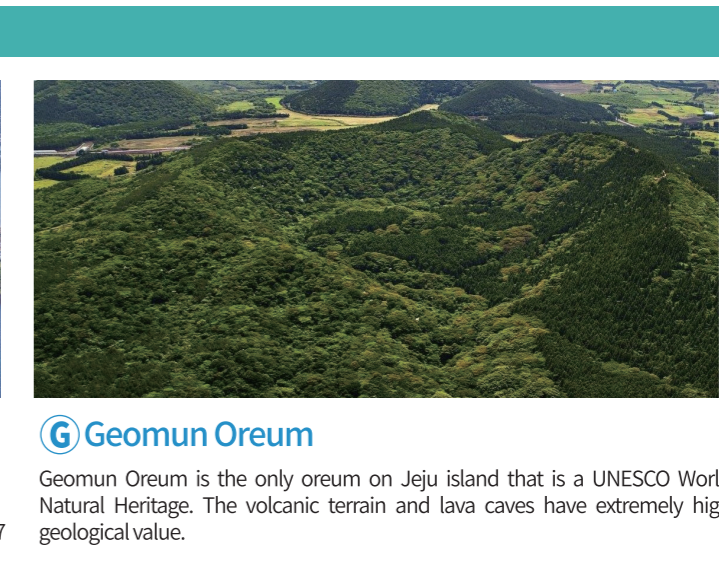
F Seongsan Ilchulbong (Sunrise Peak)

This tuff cone formed when an underwater volcano erupted in the middle of the ocean. It was designated as a national monument due to its high value for preservation. It was registered as a UNESCO World Natural Heritage Site in 2007 and UNESCO Global Geopark Site in 2010.



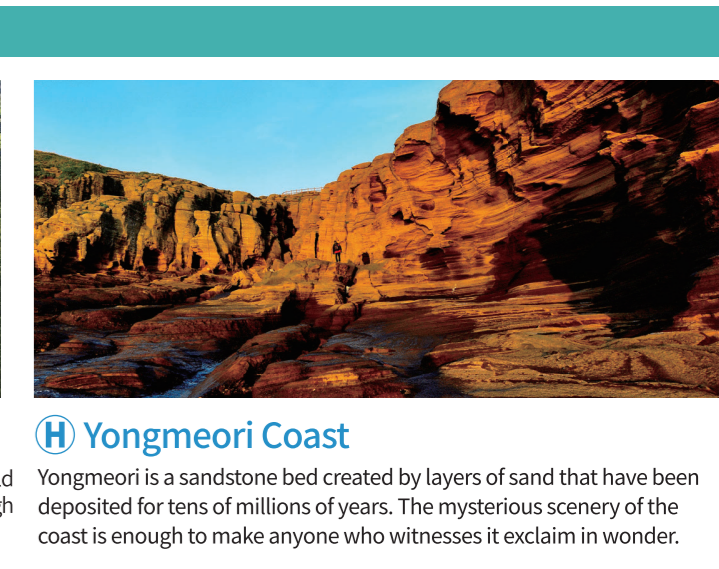
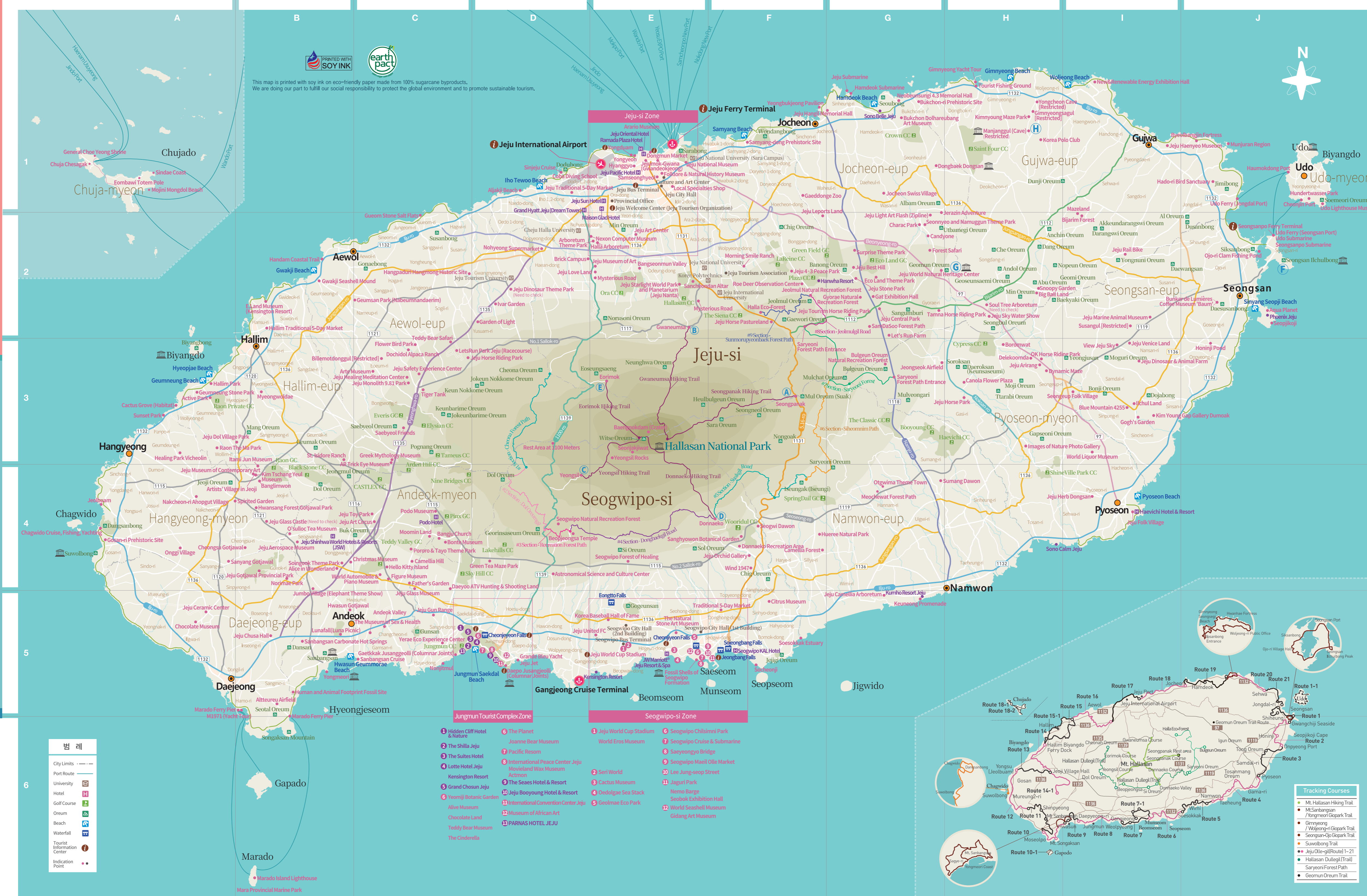
G Geomun Oream

Geomun Oream is the only oream on Jeju island that is a UNESCO World Natural Heritage. The volcanic terrain and lava caves have extremely high geological value.




H Yongmeori Coast

Yongmeori is a sandstone bed created by layers of sand that have been deposited for tens of millions of years. The mysterious scenery of the coast is enough to make anyone who witnesses it exclaim in wonder.

Tracking Courses

- Mt. Hallasan Hiking Trail
- Mt. Seongsan / Bongmeon Geopark Trail
- Gimnyeong / Woljeong-ri Geopark Trail
- Seongsan-Op Geopark Trail
- Suwolbong Trail
- Jeju Olle-gei (Route) 1-21
- Hallasan Dullegi Trail
- Saryeon Forest Path
- Geomun Oream Trail



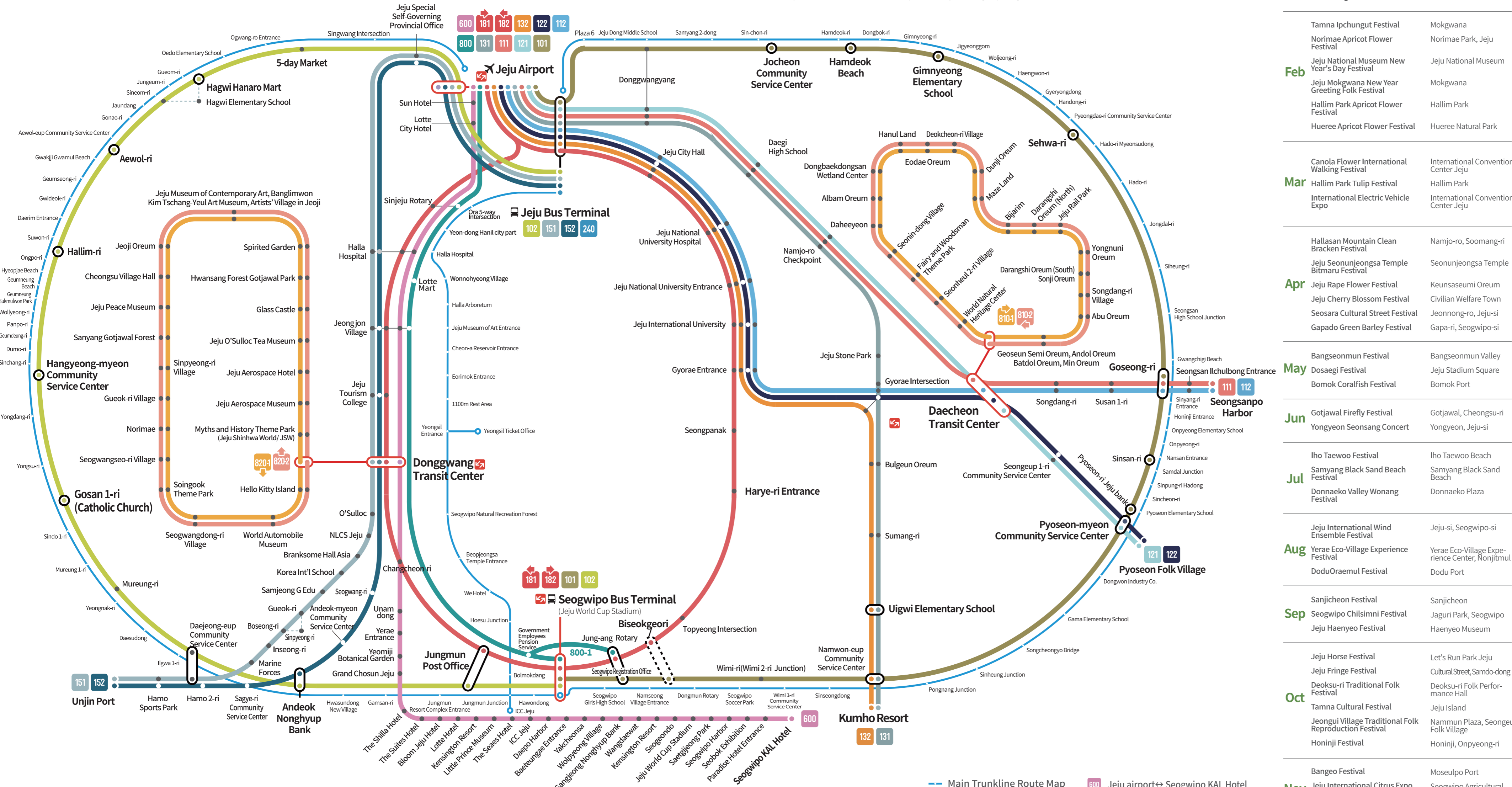
Express and Trunkline Bus Route Map

Inquiry on Bus Routes and Operations | 064)120

Transfer Area Transfer Center Departure/Terminus Bus Stop

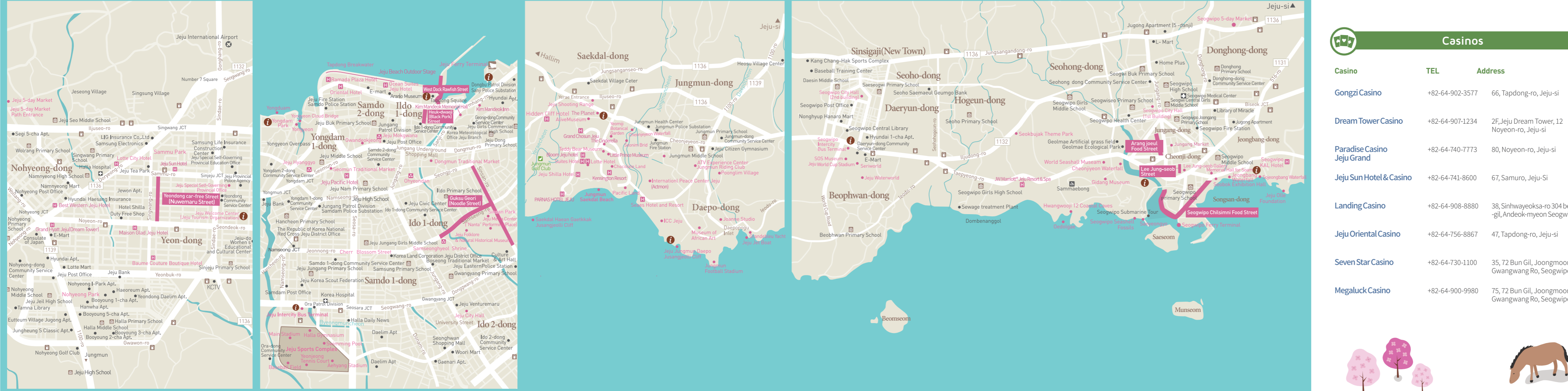
Transfer Area Transfer Center Departure/Terminus Bus Stop

* The routes below may be different from actual routes. * Bus operation is subject to change depending on road or weather conditions.



- 181 Jeju -> 5-16-ro -> Seogwipo -> Pyeonghwa-ro -> Jeju
151 Jeju <-> Pyeonghwa-ro <-> Education City <-> Daejeong
131 Jeju <-> Beonnyeong-ro <-> Namjo-ro <-> Namwon
111 Jeju <-> Beonnyeong-ro <-> Seongsan
121 Jeju <-> Beonnyeong-ro <-> Pyoseon
101 Jeju <-> Dongji-ro <-> Seogwipo
810-1 810-2 Eastern District Tourist Area Circulation Bus
182 Jeju -> Pyeonghwa-ro -> Seogwipo -> 5-16-ro -> Jeju
152 Jeju <-> Pyeonghwa-ro <-> Hwasun <-> Daejeong
132 Jeju <-> Bijarim-ro <-> Namjo-ro <-> Namwon
112 Jeju <-> Bijarim-ro <-> Seongsan
102 Jeju <-> Seoil-ro <-> Seogwipo
801-1 801-2 Western District Tourist Area Circulation Bus

New Urban Area Old Urban Area Jungmun Area Seogwipo-si Area



Jeju Festival

Table listing festivals by month (Jan to Dec) and their locations. Includes events like Hallim Park Daffodil Festival, Seogwipo Winter Sea Penguin Swimming Festival, etc.

Casinos

Table listing casinos with columns for Casino, TEL, and Address. Includes Gongzi Casino, Dream Tower Casino, etc.

Please keep in mind to abide by the rules

- 1. Cross the street at a crosswalk.
2. Put waste into a waste bin.
3. Do not spit in the streets, at tourist attractions or in public places.
4. Use a toilet for bladder or bowel relief.
5. Follow etiquette in a public place.
6. No smoking in a public place or nature reserve including Mt. Halla National Park.

Midnight Emergency Medical Center

Table listing hospitals and their addresses for midnight emergency services.

Midnight Pharmacies

Table listing pharmacies and their addresses for midnight services.

Seogwipo-si

Table listing pharmacies in Seogwipo-si and their addresses.

Safety Information for Tourists

Emergency contact information including 740-6000 (Jeju Tourist Information Center), 119 (National 119 Rescue Services), 112 (Korea National Police Agency), and 110 (Seoul Police Agency).

Tourist Information Centers

Table listing tourist information centers across Jeju Island with their phone numbers.

Jeju World Natural Heritage Tour Guide

Table listing natural heritage sites like Hallasan National Park and Geomunoreum with their phone numbers.

Ferries

Table listing ferry services between Jeju and other islands like Mokpo, Wando, and Udo.

Airlines

Table listing airlines and their phone numbers for flight information.

Emergency Network

Table listing emergency services like Jeju Global Taxi, Pickup Phone, and various embassies/consulates.

Jeju Travel Hot Line 064-740-6000. Includes QR code and contact information for travel inquiries.